















































# USTRZYKI DOLNE COMMUNE

-  forest, wooden area
-  built - up area
-  state border
-  commune border
-  main road, voivodeship road
-  road
-  railway tracks
-  river, water reservoir
-  blue mountain hiking trail
-  "Oil Trail - An Overview of the Oil Industry's Historical Development"
-  Fortifications and Monuments to the Past Trail
-  Josephine Colonization Trail
-  Crown of Ustrzyki Mountains Trail
-  Sources of the Strwiąż River Trail
-  Hiking Trail
-  Wallachian Culture Trail
-  "Along the Żuków Mountain Range to Lipie Land"
-  Tourist Trail - "Na Holicy" Scenic Viewpoint
-  "Through the Land of Oil on Two Wheels" Bicycle Trail
-  Kamienna Laworta bicycle route
-  church
-  orthodox church
-  old Orthodox church site
-  Roman Catholic cemetery
-  Greek Catholic cemetery
-  Protestant cemetery
-  chapel
-  monument/monumental tombstones/antique tombstones
-  seif cross/roadside cross
-  crude oil mine
-  place of national remembrance
-  museum/museum of oil mining
-  manor
-  the place of the former manor house
-  Dragon's Teeth
-  guesthouse or other accommodation place
-  fuel station
-  peak
-  post office
-  angling ground
-  tennis court
-  restaurant/pub/inn/tavern
-  scenic viewpoint
-  ski lift
-  cross country skiing



## USTRZYKI DOLNE



Urząd Miejski w Ustrzykach Dolnych  
ul. Kopernika 1, 38-700 Ustrzyki Dolne  
tel. 13 460 80 00, fax 13 460 80 16,  
email: um@ustrzyki-dolne.pl

Bieszczadzkie Centrum  
Turystyki i Promocji  
w Ustrzykach Dolnych

Bieszczadzkie Centrum Turystyki i Promocji  
w Ustrzykach Dolnych  
ul. Rynek 16  
38-700 Ustrzyki Dolne  
tel. 13 471 11 30, 662 126 104  
email: cit@ustrzyki-dolne.pl

Karpackie Stowarzyszenie  
Turystyczno-Kulturalne  
"Złota Karpatka"  
w Ustrzykach Dolnych

www.karpackie-ustrzyki.pl  
karpackie.ustrzyki@gmail.com

Wydano w ramach realizacji zadania publicznego „Uatrakcyjnienie oferty turystycznej” realizowanej przez Gminę Ustrzyki Dolne pt. „Wieża widokowa na Holicy a rozwój szlaków turystycznych w Gminie Ustrzyki Dolne. Tworzenie funkcjonalnej sieci szlaków w oparciu o atrakcję turystyczną”.

**Arlamów**

✦ Hotel - located in a place of the legendary Council of Ministers Resort Centre. ✦ Arlamów is crossed by the blue trail that connects Ustrzyki Dolne and Rzeszów.

**Bandrów Narodowy**

✦ Former Greek Catholic Church built in 1825 in Jasień. After being moved from Jasień to Bandrów in 1974, this religious building currently serves as a Roman Catholic Church. ✦ Remains of the church and an evangelical cemetery with a number of still-standing graves. ✦ Orthodox cemetery at the present church. ✦ Site of the currently non-existing Orthodox Church from 1888. ✦ Roadside crosses and chapels. ✦ Tourist trails: Josephine Colonisation Trail - History of German Settlement in the Bieszczady Mountains, Hiking Trail - Bandrów Narodowy.

**Brelków**

✦ Brick chapel from 1918 surrounded by oak trees. ✦ Tourist trails: "Oil Trail: An Overview of the Oil Industry's Historical Development", Wallachian Culture Trail, Bieszczady Location-Based Game - Culturally Diverse Ustrzyki Land.

**Brzgi Dolne**

✦ Former St. Michael the Archangel Greek Catholic Church from 1844. Nowadays, a Roman Catholic Church. ✦ Preserved gravestones in the Greek Catholic cemetery. ✦ Evangelical cemetery in the former part of Brzgi Dolne (Siegenthal). ✦ "Dragon's Teeth" - pyramid-shaped objects of reinforced concrete used as a protective barrier designed to prevent tanks during the Second World War. ✦ Museum of Bieszczady Varieties - features more than 1,000 exhibits, such as hunting trophies, militaria, and icons. Zbigniew Kosakiewicz - curator, phone number: 723 418 119. ✦ Mini-Museum of Oil Mining - features mining equipment. ✦ Tourist trails: "Oil Trail: An Overview of the Oil Industry's Historical Development", Route through Fortifications and Monuments to the Past, Josephine Colonisation Trail - History of German Settlement in the Bieszczady Mountains, Hiking Trail - Brzgi Dolne, Wallachian Culture Trail, Bieszczady Location-Based Game - Culturally Diverse Ustrzyki Land, Bieszczady Mountains Location-Based Game - At the Crossroad of Cultures.

**Daszówka**

✦ Site of a former church built in 1835 and then demolished in 1956. The Orthodox Church cemetery featuring a number of still-standing gravestones. ✦ Daszówka lies along the blue tourist trail that connects Ustrzyki Dolne and Polana.

**Dźwiniacz Dolny**

✦ Fortifications dating back to the 17th century, which still have ramparts as high as two meters. ✦ Site of the former Orthodox Church built in 1800, which was demolished in 1947 but left behind an old stand of trees and the Orthodox Church cemetery. ✦ Next to the preserved ramparts is the site of the former border between Poland and the USSR from 1945 to 1951. ✦ Tourist trails: "Oil Trail: An Overview of the Oil Industry's Historical Development, Łodyna Hiking Trail, Wallachian Culture Trail, Bieszczady Location-Based Game - Culturally Diverse Ustrzyki Land.

**Grażowa**

✦ Site of the former unit of the Nadwiślańskie Jednostki Wojskowe [Vistula River Army Forces] of the Ministry of Internal Affairs. ✦ Orthodox Church of the Nativity of the Blessed Virgin Mary dating back to 1731, and located in Grażowa until 1968, then transferred to the Museum of Folk Architecture in Sanok. ✦ Greek Catholic cemetery.

**Hoszowczyk**

✦ Former Greek Catholic Church of the Nativity of the Virgin Mary built in 1926. Nowadays, a Roman Catholic Church. An old cemetery with a still-standing gravestones is located next to the church. ✦ Tourist trails: "Ustrzycka Rozeta" - Hoszowczyk Trail, Bieszczady Location-Based Game - Culturally Diverse Ustrzyki Land.

**Hoszów**

✦ Former St Nicholas Greek Catholic Church. Nowadays, a Roman Catholic Church. It is located on the Wooden Architecture Route. ✦ Roadside cross. ✦ Tourist trails: Hiking Trail - Hoszów, Bieszczady Location-Based Game - Culturally Diverse Ustrzyki Land.

**Jalowe**

✦ Former St. Nicholas Greek Catholic Church from 1903. Currently, a Roman Catholic Church. A cemetery surrounded by old trees next to the current church. Brick bell tower from the early 20th century. ✦ Former manor buildings - fragment of the wall and chancel of the ruined manorial chapel. ✦ Oil extraction site. ✦ Roadside crosses. ✦ Tourist trails: "Ustrzycka Rozeta" Trail - Jalowe, Hiking Trail - Jalowe, Bieszczady Location-Based Game - Culturally Diverse Ustrzyki Land.

**Jamna Dolna**

✦ Site of the former Council of Ministers Resort Centre. ✦ Two old cemeteries.

**Jamna Górna**

✦ Site of the former Council of Ministers Resort Centre. ✦ Cemetery with a few gravestones.

**Jureczkowa**

✦ Former Orthodox Church relocated from Nowosielce Kozickie in 1978. Currently, a Roman Catholic Church. ✦ Monument to the fallen Polish and Soviet partisans in 1944. It is situated at a road branch that leads to Arlamów. ✦ "Trees of the former manor park in Jureczkowa" dendrological and educational trail. ✦ "Na Opalonym" Nature Reserve - a natural Carpathian beechwood forest located in the Braniów range. ✦ Jureczkowa is crossed by the blue trail that connects Ustrzyki Dolne with the Suchy Obycz Massif in the Przemyskie Foothills. ✦ Roadside cross and chapel. ✦ Bieszczady Location-Based Game - Culturally Diverse Ustrzyki Land.

**Krościenko**

✦ Former Greek Catholic Church of the Nativity of the Virgin Mary of 1799. Nowadays, a Roman Catholic Church. ✦ 19th-century wooden bell tower and an old Greek Catholic cemetery located next to the former church. ✦ Foundation of the former church and several grave crosses from the inter-war period. ✦ Monument from 1930 commemorating the anniversary of the November Uprising's outbreak. Monument to the Greek communist Nikos Beloyannis. ✦ Greek cemetery located on the road leading to the border crossing. ✦ Site of the former Orthodox Church - the site of the second Orthodox church among the old lime trees - just behind the railway bridge on the road to Przemyski. Greek Catholic cemetery with several gravestones. ✦ Evangelical cemetery located 100 m from the regional road. ✦ Place of execution of Jews in 1942. ✦ "Na Oratyku" Natural Reserve - a fragment of natural forest and a Carpathian beechwood forest. ✦ Tourist trails: Hiking Trail - Krościenko, Bieszczady Location-Based Game - Culturally Diverse Ustrzyki Land.

**Kwaszenina**

✦ Location of the former unit of the Nadwiślańskie Jednostki Wojskowe [Vistula River Army Forces] of the Ministry of Internal Affairs. ✦ Słonne Mountains Landscape Park. ✦ Kwaszenina region is crossed by the blue trail that connects Ustrzyki Dolne with Kalwaria Pałacowska in the Przemyskie Foothills.

**Leszczowate**

✦ Former St. Michael the Archangel Greek Catholic Church from 1844, erected around 1920-1922. Nowadays, a Roman Catholic Church. ✦ Old Greek Catholic cemetery located next to the present church with gravestones dating back to the 19th century. ✦ A serif cross set on a symbolic grave of herbs from 1848 (restored in 2020). ✦ Tourist trails: "Oil Trail: An Overview of the Oil Industry's Historical Development", Wallachian Culture Trail, Bieszczady Location-Based Game - Culturally Diverse Ustrzyki Land.

**Liskowate**

✦ Former Greek Catholic Church of the Nativity of the Virgin Mary of 1832 with a brick gate and bell tower. Currently closed. ✦ Orthodox Church cemetery with a dozen or so gravestones. ✦ Bieszczady Location-Based Game - Culturally Diverse Ustrzyki Land.

**Łobozów Górny i Dolny**

✦ Leszczyński family's manor house constructed in the second half of the 19th century. It was the location of a primary school until recently. Currently, an Active Tourism Centre. ✦ Site of a former Orthodox Church with several still-standing gravestones and iron crosses from the church. National memorial site - commemorates the death of 11 village residents murdered by the Nazis in 1944. Parish Church of the Most Sacred Heart of Jesus - wooden, built in the mid-19th century. Wooden St. Anthony's Chapel built in 1920. Mini altar from the early 17th century is located inside.

**Łodyna**

✦ Lawortka Ski Station - Brzgi Dolne 122. ✦ Former Greek Catholic Church of St. Michael the Archangel from 1862. Nowadays, a Roman Catholic Church. It is located on the Wooden Architecture Route. ✦ Greek Catholic cemetery with several iron crosses. ✦ Oil mine founded in 1860 and still in operation. ✦ Octagonal-plan brick chapel. ✦ Tourist trails: "Oil Trail: An Overview of the Oil Industry's Historical Development", Hiking Trail - Łodyna, Wallachian Culture Trail, Bieszczady Location-Based Game - Culturally Diverse Ustrzyki Land.

**Moczary**

✦ Former Greek Catholic Church of St. Nicholas from 1919. Currently a Roman Catholic Church. ✦ Wooden bell tower constructed simultaneously with the church. ✦ Orthodox Church cemetery with 8 gravestones. ✦ Roadside cross.

**Nowosielce Kozickie**

✦ Roman Catholic Church of St. George with a baroque interior built in 1743. A wooden bell tower stands next to the church. ✦ Old church cemetery with gravestones of local landed gentry. ✦ Historic buildings - a rectory from the end of the 19th century, a former primary school building. ✦ Site of the former Orthodox Church - the foundations of the church were moved to Jureczkowa in 1978. ✦ Manor park - the only remains of the no longer existing manor house. ✦ Bieszczady Location-Based Game - Culturally Diverse Ustrzyki Land.

**Ropienska**

✦ Roman Catholic Church of St. Barbara in the neo-Gothic style. Built in 1938-1939. ✦ Church - the Wierzbicki family's grave chapel from 1893. ✦ Monument to the Polish victims of the Ukrainian Insurgent Army located at the crossroads. ✦ Historic oil mine - oil exploitation began in 1886. The mine is still in operation. ✦ Tourist trails: "Oil Trail: An Overview of the Oil Industry's Historical Development", "Through the Land of Oil on Two Wheels" Bike Trail, Wallachian Culture Trail, Bieszczady Location-Based Game - Culturally Diverse Ustrzyki Land.

**Równia**

✦ Former Greek Catholic Church of the Protection of Our Lady built at the beginning of the 18th century in the Boyko style. Nowadays, a Roman Catholic Church. There are several gravestones near the church. It is located on the Wooden Architecture Route. ✦ Old gravestones in the Orthodox Church cemetery. ✦ Remains of the manor landscape park with monumental trees. ✦ Tourist trails: Hiking Trail - Równia, Wallachian Culture Trail, Blue Trail, Bieszczady Location-Based Game - Culturally Diverse Ustrzyki Land.

**Serednica**

✦ Site of the former Orthodox Church - the church was dismantled and moved to Rozdziele near Gorlice. Old trees remained. ✦ First Greek Catholic cemetery with several gravestones. Second cemetery with a few gravestones. ✦ "Cisy w Serednicy" ["Yews in Serednica"] Nature Reserve - the common yew is under protection. ✦ Tourist trails: "Oil Trail: An Overview of the Oil Industry's Historical Development", Wallachian Culture Trail, Bieszczady Location-Based Game - Culturally Diverse Ustrzyki Land.

**Sokole**

✦ Remains of a cemetery on the cemetery hill.

**Stankowa**

✦ Manor ruins - remains of the manor house demolished after World War II. ✦ Site of the old Greek Catholic Church from 1888, demolished in the 1950s. ✦ Old Greek Catholic cemetery with preserved crosses from the former Orthodox Church. ✦ Tourist trails: "Through the Land of Oil on Two Wheels" Bike Trail, Wallachian Culture Trail.

**Stebnik**

✦ Site of the former Orthodox Church of St. Lucas from 1870 (within private area). ✦ Old Greek Catholic cemetery surrounded by old trees with several gravestones. ✦ Evangelical cemetery from the 20th century in Steinfelds (currently Stebnik - within private area). It is part of the Josephine Colonisation Trail.

**Teleśnica Oszwarowa**

✦ Three gravestones in the church cemetery.

**Trójca**

✦ Brick chapel from the 19th century. ✦ Remains of a fortified manor house. ✦ Site of the former Council of Ministers Resort Centre.

**Trzcaniec**

✦ Location of the former unit of the Nadwiślańskie Jednostki Wojskowe [Vistula River Army Forces] of the Ministry of Internal Affairs. ✦ Greek Catholic cemetery with several gravestones.

**Ustjanowa Górna i Dolna**

✦ Former Greek Catholic Church of St. Paraskeva from 1792 in Ustjanowa Górna. Beside the church lies a cemetery with one still-standing gravestone. The Szmelowski family's neo-Gothic brick burial chapel constructed at the beginning of the 20th century is located directly next to it. ✦ Greek Catholic cemetery in Ustjanowa Górna; the cemetery was built at the beginning of the 19th century and used until 1951; a few gravestones preserved. ✦ Ustjanowa Dolna's Orthodox Church cemetery was founded in the 15th century, utilized through the end of the 1940s, and in the 1990s it was reopened for burials. A few old gravestones preserved. ✦ Primary school in Ustjanowa Górna - a wooden building built in the 1930s used for educational purposes until the early 1990s. ✦ Armen's Monument: built in 1969 to honour Gliding School graduates who served on multiple fronts in World War II. ✦ Trails in Żuków - hiking, Nordic Walking and cross-country skiing trails. "Through Żuków to the Lipie Land" historical and nature trail starts here. ✦ The Black Sea and Baltic Sea drainage basins are divided by the main European watershed, which passes through Ustjanowa. ✦ Holica peak in the Żuków range belongs to the Crown of Ustrzyki Mountains Trail. ✦ Site of one of the Gliding Centre's hangars in Holica. ✦ Scenic Viewpoint in Żuków. ✦ Tourist trails: Hiking Trail - Ustjanowa, Tourist Trail - "Na Holicy" Scenic Viewpoint, Bieszczady Location-Based Game - Culturally Diverse Ustrzyki Land.

**Ustrzyki Dolne**

✦ Sanctuary of Our Lady, one of the oldest Roman Catholic parishes within the Bieszczady region, located at ul. Jasień. ✦ Church from the beginning of the 20th century, with an icon of Our Lady from the 17th century. ✦ Former Greek Catholic Church located at ul. Strwiążyk, currently a Roman Catholic Church. ✦ Greek Catholic Church (1874) - used as a warehouse following World War II, now it fulfills its original function. ✦ 19th century synagogue (now a library). ✦ Jewish cemetery with more than 400 Hebrew tombstones from the 19th and 20th centuries. ✦ Municipal cemetery at ul. Jasień. ✦ Municipal cemetery at ul. Kopernika. ✦ Railway station from the 19th century. ✦ Monuments to the past within the city. ✦ Remains of the ramparts and moat of the former Ustrzyki family's manor house. Natural History Museum of the Bieszczady National Park. ✦ Museum of Milling Industry and Countryside. ✦ Regional Chamber of the Bieszczady Centre for Tourism and Promotion. ✦ Tourist trails: Crown of the Ustrzyki Mountains Trail, "Oil Trail - An Overview of the Oil Industry's Historical Development", Josephine Colonisation Trail, Fortifications and Monuments to the Past Trail, Sacred Buildings and Monuments Trail, Source of the Strwiąż River Trail, Tourist Trail - "Na Holicy" Scenic Viewpoint, Hiking trails: red, blue, green, yellow, black, Blue PTTK [Polish Tourist and Sightseeing Society] Trail, Tourist Route in the "Park pod Dębami" ["Under the Oaks Park"], Wallachian Culture Trail, Kamienna Laworta Bicycle Route, Ustrzyki Dolne Nordic Walking Trail, Bieszczady Location-Based Game - At the Crossroads of Cultures (cultural and natural heritage trail), Bieszczady Location-Based Game - Culturally Diverse Ustrzyki Land.

**Wojtkowa**

✦ Former Greek Catholic Church of the Nativity of the Virgin Mary of 1910. Nowadays, a Roman Catholic Church. It is located on the Wooden Architecture Route. ✦ Chapel of Our Lady. ✦ Brick chapel from the 18th/19th century. ✦ History of Wojtkowa honoured in the Regional Chamber in the former school. ✦ 19th century mill built of half-timbered walls. ✦ Monument from 1959 in honour of victims of the Ukrainian Insurgent Army, Bieszczady Location-Based Game - Culturally Diverse Ustrzyki Land.

**Wojtkowka**

✦ "Na Opalonym" Forest Reserve with salty springs located east of the village. ✦ "Chwanów" Forest Reserve with a Carpathian beechwood forest.

**Wola Maćkowa**

✦ Oil mine at the eastern edge of the village. ✦ Four roadside crosses (renovated in 2020). ✦ Tourist trails: "Oil Trail - An Overview of the Oil Industry's Historical Development".

**Wola Romanowa**

✦ Wola Romanowa is located on the "Oil Trail - An Overview of the Oil Industry's Historical Development".

**Zadwórze**

✦ Zadwórze is located on the route of the Great and Small Loops of Bieszczady. ✦ One stone and cast-iron cross preserved in the village. ✦ Tourist trails: "Ustrzycka Rozeta" Zadwórze Trail.

**Zawadka**

✦ Site of the former Orthodox Church - the location of the Orthodox Church from 1838, demolished around 1951, leaving only a historic baptismal font. ✦ Cemetery - an old Greek Catholic cemetery with a preserved all-sandstone gravestone with the unusual shape of a recessed chapel resting on a pillar. ✦ Tourist trails: "Through the Land of Oil on Two Wheels" Bike Trail, Wallachian Culture Trail.

## Cross-country skiing and Nordic walking trails on the Żuków slopes.



"Through Żuków to the Lipie Land" historical and nature trail starts in Ustjanowa Górna and leads through the Żuków range, one of the longest ranges of the Bieszczady Foreland.



The blue trail runs within Ustrzyki Dolne Commune on the following section: Arlamów - Braniów - Jureczkowa - Truszcówka - Brańcowa - Mosty - Dźwiniacz Dolny - Kamienna Laworta - Ustrzyki Dolne - Gromadziń - Równia - Żuków - Daszcówka - Teleśnica Oszwarowa Łabska.



**Crown of Ustrzyki Mountains Trail** - a hiking trail connecting the Ustrzyki peaks. It starts in the city centre and leads to Kamienna Laworta, Mały Król, Holica, Gromadziń peak, then Oriłk, and back to the city. Hiking time - about a dozen or so hours.



**Fortifications and Monuments to the Past Trail** - the hiking trail starts in the market square. The trail includes: a monument to the victims of the Nazis (stone eagle), a monument in honour of the Siberian Deportees (city park), a monument to soldiers who lost their lives fighting in World War II (city park), a monument to the victims of the Ukrainian Insurgent Army (opposite Primary School No 1), a Jewish cemetery and monuments at church in Jasień. Then the trail leads to the surrounding peaks (Kamienna Laworta, Mały Król, Gromadziń, Oriłk) and to Brzgi Dolne ("Dragon's Teeth").



**Josephine Colonisation Trail** connects Ustrzyki Dolne with the following villages/towns: Bandrów Narodowy and Stebnik (exit from regional road no 896) and to Krościenko and Brzgi Dolne (access through national road no 84). Most of the route for cars and bicycles follows a busy road.



"Oil Trail - An Overview of the Oil Industry's Historical Development" - a loop trail: Ustrzyki Dolne, Brzgi Dolne, Łodyna, Leszczowate, Brelków, Ropienska, Serednica, Dźwiniacz Dolny, Łodyna, Ustrzyki Dolne, Ustrzyki Dolne. Car and bicycle route.



**Bieszczady Location-Based Game - At the Crossroads of Cultures** - the cultural and natural heritage trail of Ustrzyki Dolne Commune. Players must locate 20 predetermined points in encrypted information.



**Bieszczady Location-Based Game - Culturally Diverse Ustrzyki Land** - bicycle route of cultural heritage of Ustrzyki Dolne Commune. Players must locate 33 predetermined points in encrypted information. There are three routes: the 53-kilometre red route, the 33-kilometre yellow route, and the 22-kilometre green route.



"Ustrzycka Rozeta" - **Hoszowczyk Trail** begins right next to the church in Hoszowczyk - a former Greek Catholic Church of the Nativity of the Mother of God. Later, the path follows an asphalt road to the village community room, then a field road to the forest. A miraculous spring is reached after roughly twenty minutes. Then, after another five minutes, the World War I trenches appear. Following the red trail, a scene viewpoint on the Żuków range (701 meters above sea level) is reached.



"Ustrzycka Rozeta" - **Jalowe Trail** begins at the former Orthodox Church, which is now a church, and runs to the burial chapel, then turns left and reaches the district road. After that, the trail turns right to a roadside cross. It turns left at the roadside cross and runs up to the Murówka housing estate. At that point, the trail takes a right turn and arrives at a scene viewpoint. After a while, it turns right and goes down to the district road. At that point, the trail turns left and goes straight, then right, slightly up to the church.



"Ustrzycka Rozeta" - **Zadwórze trail** starts in the centre of Zadwórze, right next to road no 896. Then, the trail leads along a field path through the forest to the first point - a well. The World War I trenches and the "bubble", which is a natural gas that rises to the surface, are reached after about five minutes. Following the red trail, a scene viewpoint on the Żuków range (707 meters above sea level) appears. From here, the southern Bieszczady Mountain range and mountain massifs [Stożek] in Teleśnica will come into view.



**Hiking Trail** - a network of hiking trails in 8 villages/towns, i.e.: Bandrów Narodowy, Brzgi Dolne, Hoszów, Jalowe, Krościenko, Łodyna, Równia, Ustjanowa with numerous monuments, shelters and other tourist structures.



**Wallachian Culture Trail** - shows the rich cultural legacy of both the oil industry and the Wallachian shepherds.



**Tourist Trail - "Na Holicy" Scenic Viewpoint** starts in the town square and runs to Ustjanowa Górna and the Żuków range. The trail can be followed to reach the Scenic Viewpoint from Równia and the peak above Łobozów (crossing the road to the Scenic Viewpoint from the parking lot of the Ustrzyki Dolne Forest Inspectorate).



"Through the Land of Oil on Two Wheels" **Bicycle Trail** - an 18-kilometre loop that passes through Zawadka, Starkowa, and Ropienska.